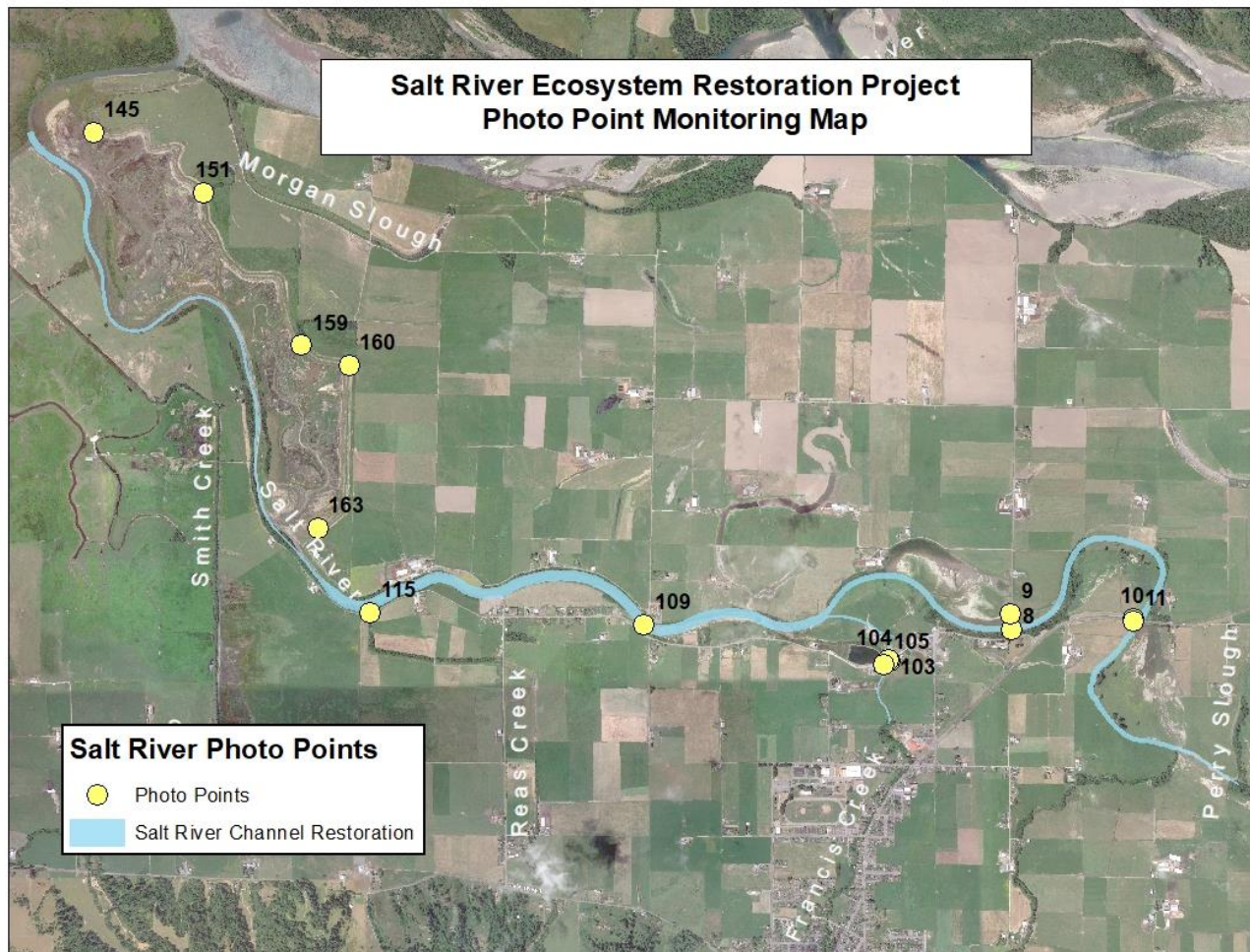


# Salt River Ecosystem Restoration Project

## Photo Monitoring – 2022

Report Submission: November 2022



Annual photo monitoring of the restored restoration area is required for 10 years for each constructed phase of the project. The following photographs depict the restoration areas at multiple established photo points located on the implemented portions of the Salt River Ecosystem Restoration Project footprint. This area constitutes the construction extent for the Salt River Ecosystem Project up to year 2022. Photo points 145 to 163 are in an area restored in 2013. Photo points 115, 114, 109, and 110 are in an area restored in 2014. Photo points 103, 104, and 105, are in an area restored in 2017. Photo points 9, 8, 10, and 11 are in an area restored in 2019.

Given the large number of annual photos, photos provided in this report are a selection of years. In 2021, a new photo application was used to enable directional location. Though the 2022 photo dimensions are different than previous photos, the photos depict each sight accurately.

## Photo Point 145



PP145 – West – July 2011



Nov 2013



Dec 2017



Oct 2020



Nov 2022



PP145 – East - July 2011




Nov 2013



Dec 2017



Oct 2020



Nov 2022



PP145 – SW – July 2011



Nov 2013



Dec 2017



Oct 2020



Nov 2022

Photo Point 151



PP151 – South – August 2011



Nov 2013



Dec 2017



Oct 2020



Nov 2022



PP151 – S to Cypress – Jul 2011



Nov 2013



Dec 2017



Oct 2020



Nov 2022



PP151 – West – July 2011



Nov 2013



Dec 2017

Oct 2020



Dec 2021

NO IMAGE  
AVAILABLE

Nov 2022



PP151 – To Old Levee – Jul 2011



Nov 2013



Dec 2017



Oct 2020

NO IMAGE  
AVAILABLE

Nov 2022

### Photo Point 159



PP159 – SW Tidegates – July 2011



Nov 2013



Dec 2017



Oct 2020

NO IMAGE  
AVAILABLE

Nov 2022




PP159 – SW Pine – July 2011



Nov 2013



Dec 2017



Oct 2020



Nov 2022



PP159 – NW – July 2011



Nov 2013



Dec 2017



Oct 2020



Nov 2022

### Photo Point 160



PP160 – NE – July 2011



Nov 2013



Dec 2017



Oct 2020



Nov 2022



PP160 – NW – July 2011



Nov 2013



Dec 2017



Oct 2020



Nov 2022



PP160 – West – July 2011




Nov 2013



Dec 2017



Oct 2020



Nov 2022



PP160 – SE – July 2011



Nov 2013

NO IMAGE  
AVAILABLE

Dec 2017



Dec 2021



Nov 2022

### Photo Point 163



PP163 – NW – July 2011



Nov 2013



Jan 2018



Oct 2020



Nov 2022



PP163 – SW – July 2011




Nov 2013



Jan 2018



Oct 2020



Nov 2022



PP163 – SE – July 2011




Nov 2013



Jan 2018



Oct 2020



Nov 2022



PP163 – NE – July 2011



Nov 2013



Jan 2018



Oct 2018

NO IMAGE  
AVAILABLE

Nov 2022

### Photo Point 115



PP115 – Reas Crk – Jul 2011




Nov 2014



Jan 2018




Oct 2020



Nov 2022

### Photo Point 109



PP109 – Dillon Br S – Jul 2011



Nov 2014



Nov 2015



Oct 2020



Nov 2022



PP109 – Dillon Br W – Jul 2011



Nov 2014



Jan 2018



Oct 2020



Nov 2022



PP109 – Dillon Br N – Jul 2011



Nov 2014



Jan 2018



Oct 2020



Nov 2022



PP109 – Dillon Br Down – Jul 2011



Nov 2014



Nov 2015



Oct 2020



Nov 2022

## Photo Point 110



PP110 – Dillon Br S – Jul 2011



Nov 2014



Jan 2018



Oct 2020



Nov 2022



PP110 – Dillon Br E – Jul 2011



Nov 2014



Jan 2018



Oct 2020



Nov 2022



PP110 – Dillon Br N – Jul 2011



Nov 2014



Nov 2015



Oct 2020



Nov 2022

### Photo Point #105



PP105 – West – Apr 2017



Jan 2018



West – Oct 2020



Nov 2022

### Photo Point #104



PP104 – Dwn Strm – Apr 2017




Dec 2017



Oct 2020



Dec 2021



Nov 2022

### Photo Point #103



PP103 – Up Strm – Apr 2017



Dec 2017



Oct 2020



Dec 2021



Nov 2022

### Photo Point #9




PP9 – Fulmor Br E – Oct 2018



Oct 2020



Dec 2021



Nov 2022

### Photo Point #8



PP8 – Fulmor Br W – May 2018



Oct 2020



Dec 2021



Nov 2022

### Photo Point #10



PP10 – 211 N – Oct 2020

Dec 2021

**Photo Point #11**



PP11 – 211 S – Oct 2020



Dec 2021