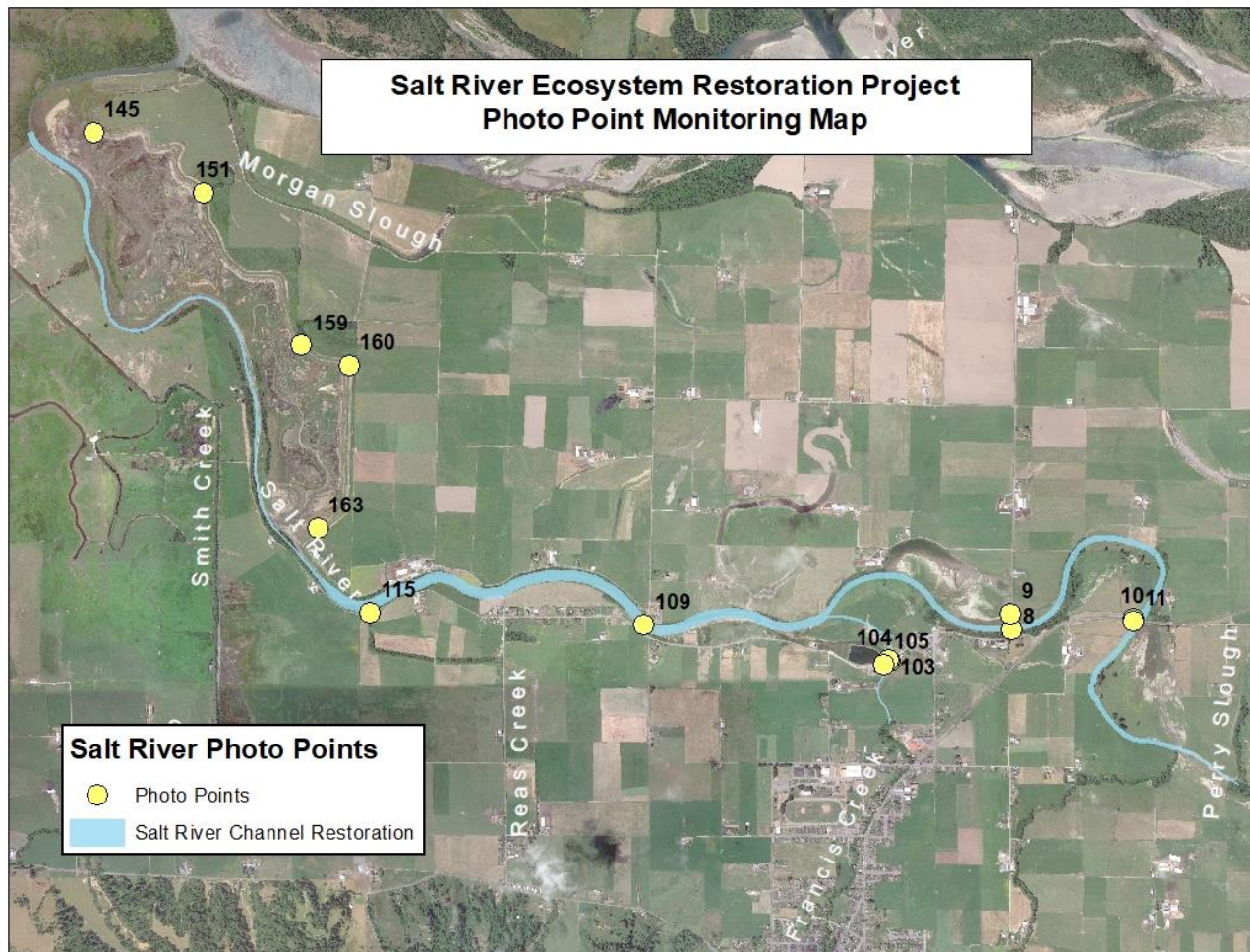


Salt River Ecosystem Restoration Project

Photo Monitoring – 2023

Report Submission: November 2023



Annual photo monitoring of the restored restoration area is required for 10 years for each constructed phase of the project. The following photographs depict the restoration areas at multiple established photo points located on the implemented portions of the Salt River Ecosystem Restoration Project footprint. This area constitutes the construction extent for the Salt River Ecosystem Project up to the year 2023. Photo points 145 to 163 are in an area restored in 2013. Photo points 115, 114, 109, and 110 are in an area restored in 2014. Photo points 103, 104, and 105, are in an area restored in 2017. Photo points 9, 8, 10, and 11 are in an area restored in 2019.

Given the large number of annual photos, photos provided in this report are a selection of years. Starting in 2021, a new photo application was used to enable directional location. Though the 2023 photo dimensions are different than previous photos, the photos depict each sight accurately.

Photo Point 145



PP145 – West – July 2011




Nov 2013



Dec 2017



Oct 2020



Nov 2023



PP145 – East - July 2011



Nov 2013



Dec 2017



Oct 2020



Nov 2023



PP145 – SW – July 2011



Nov 2013



Dec 2017



Oct 2020



Nov 2023

Photo Point 151



PP151 – South – August 2011



Nov 2013



Dec 2017



Oct 2020



Nov 2023



PP151 – S to Cypress – Jul 2011




Nov 2013



Dec 2017



Oct 2020



Nov 2023



PP151 – West – July 2011



Nov 2013



Dec 2017



Oct 2020



Nov 2023




PP151 – To Old Levee – Jul 2011 Nov 2013

Dec 2017

Oct 2020

Nov 2023

Photo Point 159





PP159 – SW Tidegates – July 2011 Nov 2013

Dec 2017

Oct 2020

Nov 2023



PP159 – SW Pine – July 2011

Nov 2013

Dec 2017

Oct 2020

Nov 2023



PP159 – NW – July 2011



Nov 2013



Dec 2017



Oct 2020



Nov 2023

Photo Point 160



PP160 – NE – July 2011



Nov 2013



Dec 2017



Oct 2020



Nov 2022



PP160 – NW – July 2011



Nov 2013



Dec 2017



Oct 2020



Nov 2023



PP160 – West – July 2011




Nov 2013



Dec 2017



Oct 2020



Nov 2023



PP160 – SE – July 2011



Nov 2013



Dec 2021



Nov 2022



Nov 2023

Photo Point 163



PP163 – NW – July 2011



Nov 2013



Jan 2018



Oct 2020



Nov 2023



PP163 – SW – July 2011




Nov 2013



Jan 2018



Oct 2020



Nov 2023



PP163 – SE – July 2011



Nov 2013



Jan 2018



Oct 2020



Nov 2023



PP163 – NE – July 2011



Nov 2013



Jan 2018



Oct 2018



Nov 2023

Photo Point 115



PP115 – Reas Crk – Jul 2011



Nov 2014



Jan 2018



Oct 2020



Nov 2023

Photo Point 109



PP109 – Dillon Br S – Jul 2011



Nov 2014



Nov 2015



Oct 2020



Nov 2023



PP109 – Dillon Br W – Jul 2011




Nov 2014



Jan 2018



Oct 2020



Nov 2023



PP109 – Dillon Br N – Jul 2011



Nov 2014



Jan 2018



Oct 2020



Nov 2023



PP109 – Dillon Br Down – Jul 2011



Nov 2014



Nov 2015



Oct 2020



Nov 2023

Photo Point 110



PP110 – Dillon Br S – Jul 2011



Nov 2014



Jan 2018



Oct 2020



Nov 2023



PP110 – Dillon Br E – Jul 2011



Nov 2014



Jan 2018



Oct 2020



Nov 2023



PP110 – Dillon Br N – Jul 2011




Nov 2014



Nov 2015



Oct 2020



Nov 2023

Photo Point #105



PP105 – West – Apr 2017



Jan 2018



West – Oct 2020



Nov 2022



Nov 2023

Photo Point #104



PP104 – Dwn Strm – Apr 2017



Dec 2017



Oct 2020



Dec 2021



Nov 2023

Photo Point #103



PP103 – Up Strm – Apr 2017



Dec 2017



Oct 2020



Dec 2021



Nov 2023

Photo Point #9




PP9 – Fulmor Br E – Oct 2018



Oct 2020



Dec 2021



Nov 2022



Nov 2023

Photo Point #8



PP8 – Fulmor Br W – May 2018



Oct 2020



Dec 2021



Nov 2022



Nov 2023

Photo Point #10



PP10 – 211 N – Oct 2020



Dec 2021



Nov 2023

Photo Point #11



PP11 – 211 S – Oct 2020



Dec 2021